# Overzicht per zone

- Zone 1 (120m) = cat. specifiek → missieplan + contact lvk
- Zone 2a (45m) = cat. specifiek → alleen contact LVNL bij verlies van controle
- Zone 2b (45-120m) = cat. specifiek → missieplan + contact lvk
- *Zone 2b* (45-120m) en <30m van obstakels = cat. specifiek → alleen missieplan
- Zone 3 (120m) = cat. open en specifiek → alleen contact politie bij verlies van controle
- Zone 4 (>120m) = cat specifiek → missieplan + contact lvk
- *Zone 4* (>120m) en <30m van obstakels = cat specifiek → alleen missieplan

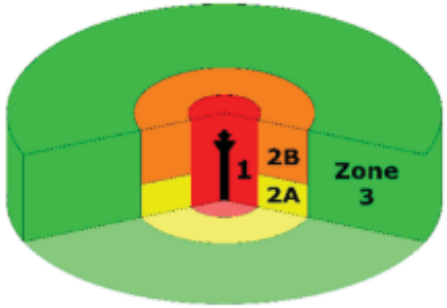


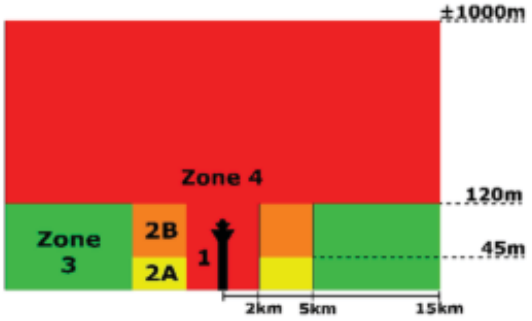

# Voorbeeld luchthaven

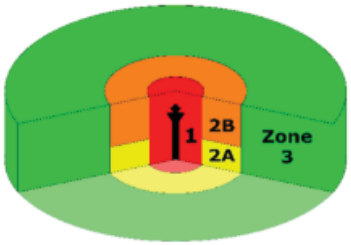


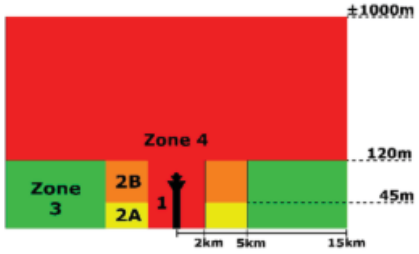


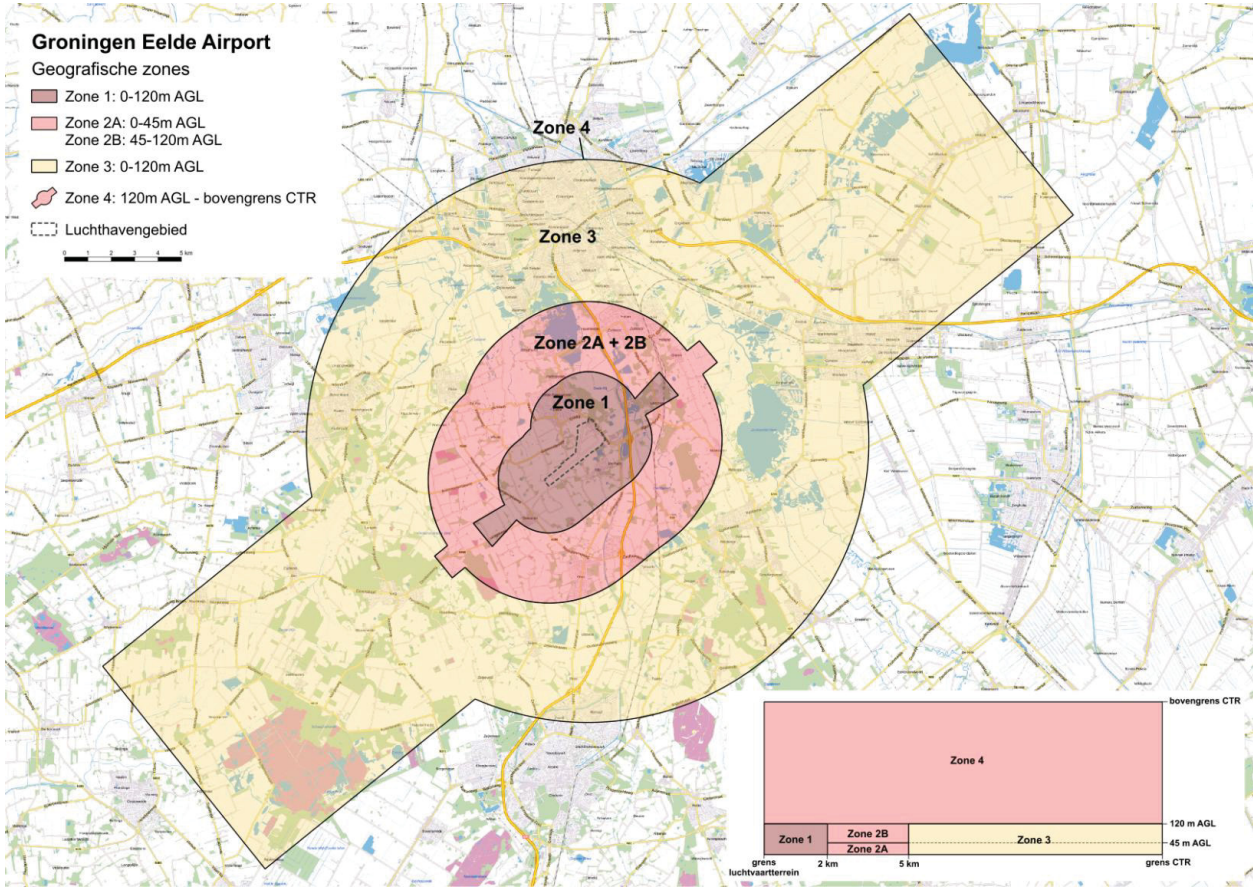

# Maastricht

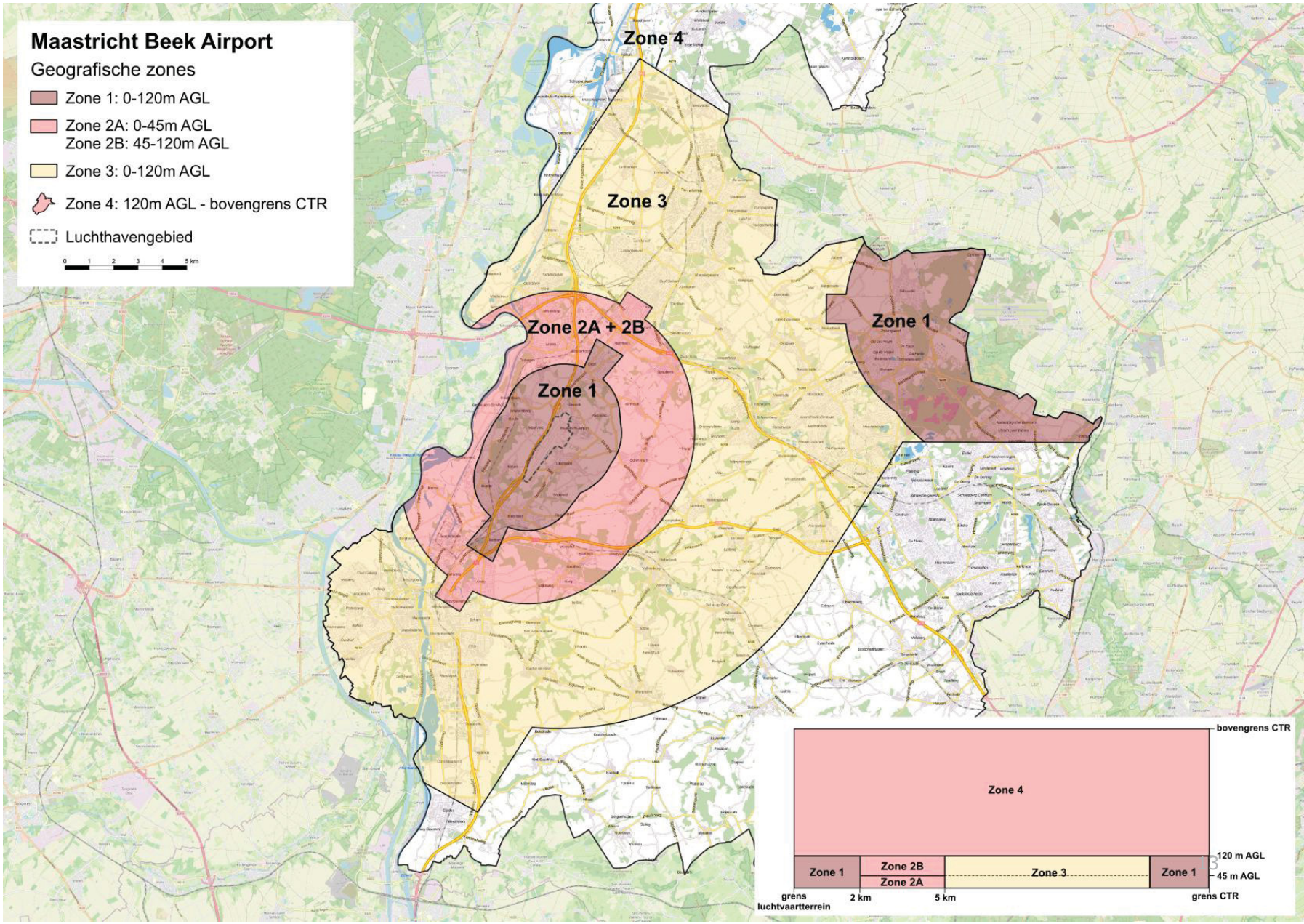
Maastricht Beek Airport
Geografische zones
Zone 1: 0-120m AGL
Zone 2A: 0-45m AGL
Zone 2B: 45-120m AGL
Zone 3: 0-120m AGL
Zone 4: 120m AGL - bovengrens CTR
Luchthavengebied
0 1 2 3 4 5 km
Zone 4
Zone 3
Zone 2A + 2B
Zone 1
Zone 1
Zone 4
Zone 1
Zone 2B
Zone 2A
Zone 3
Zone 1
bovengrens CTR
120 m AGL
45 m AGL
grens luchtvaartterrein
2 km
5 km
grens CTR

# Rotterdam

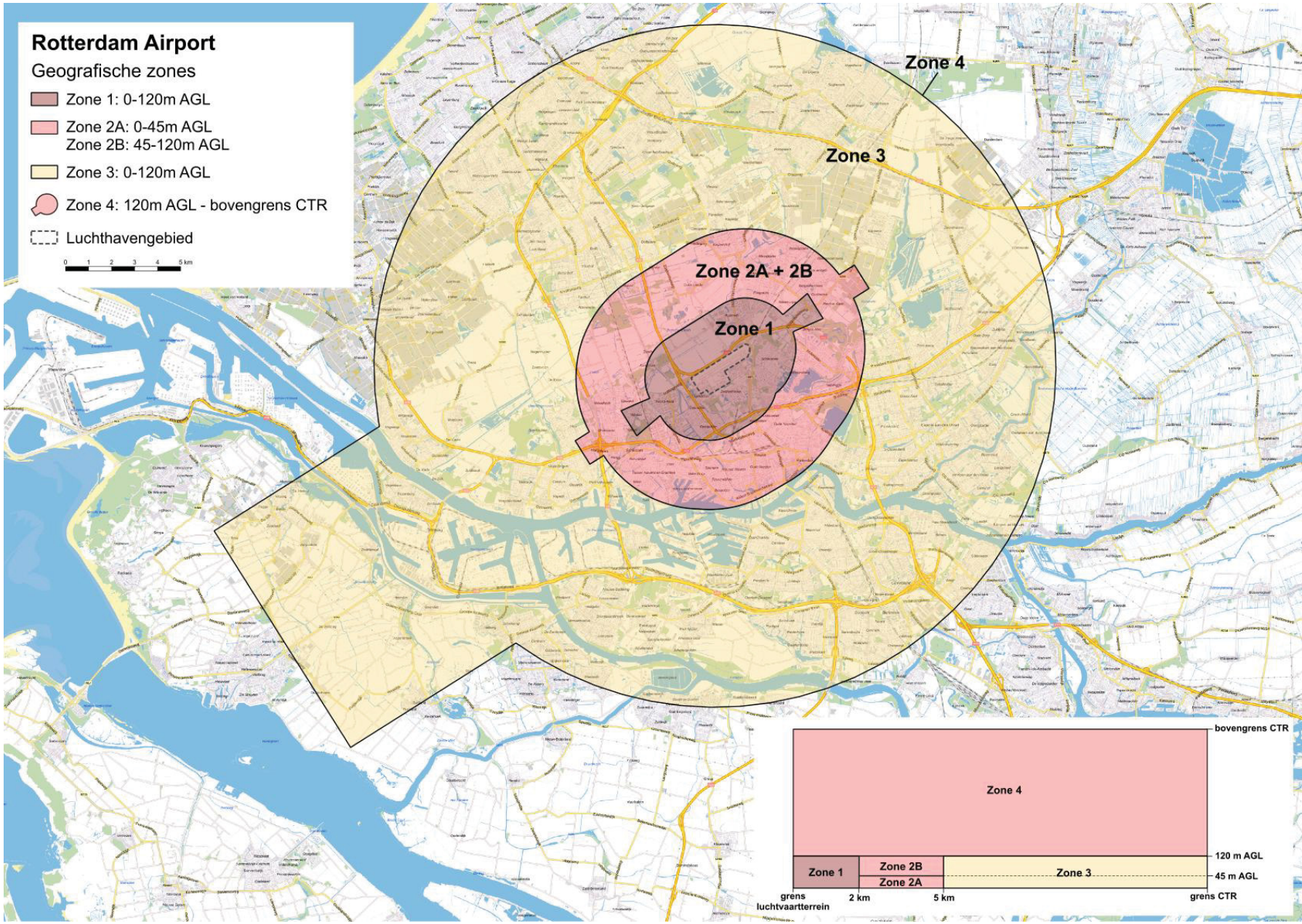
Rotterdam Airport
Geografische zones
Zone 1: 0-120m AGL
Zone 2A: 0-45m AGL
Zone 2B: 45-120m AGL
Zone 3: 0-120m AGL
Zone 4: 120m AGL - bovengrens CTR
Luchthavengebied
0 1 2 3 4 5 km
Zone 4
Zone 3
Zone 2A + 2B
Zone 1
bovengrens CTR
Zone 4
120 m AGL
Zone 1
Zone 2B
Zone 2A
Zone 3
45 m AGL
grens luchtvaartterrein
2 km
5 km
grens CTR

# Eelde

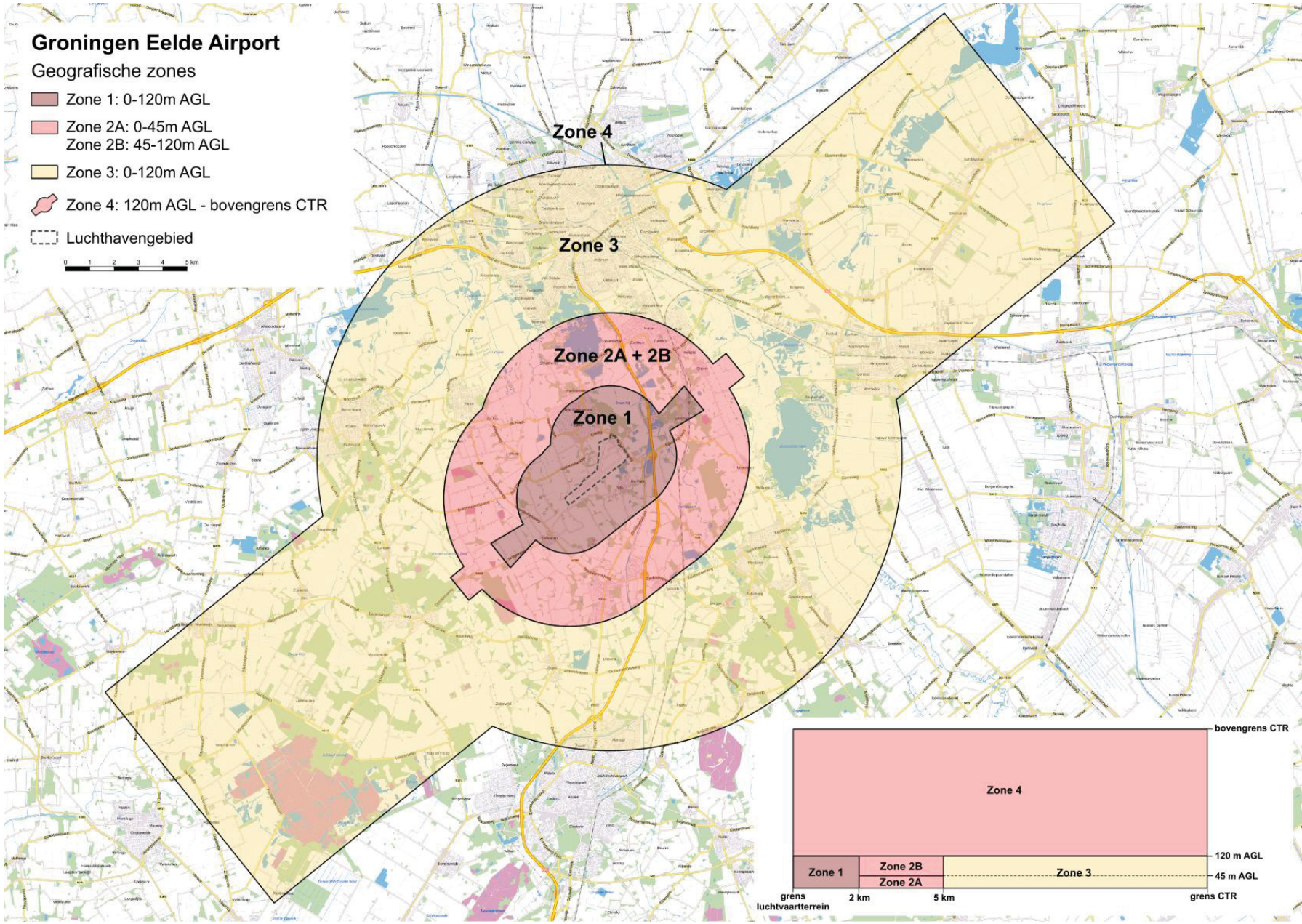
Groningen Eelde Airport
Geografische zones
Zone 1: 0-120m AGL
Zone 2A: 0-45m AGL
Zone 2B: 45-120m AGL
Zone 3: 0-120m AGL
Zone 4: 120m AGL - bovengrens CTR
Luchthavengebied
0 1 2 3 4 5 km
Zone 4
Zone 3
Zone 2A + 2B
Zone 1
bovengrens CTR
Zone 4
120 m AGL
Zone 1
Zone 2B
Zone 2A
Zone 3
45 m AGL
grens luchtvaartterrein
2 km
5 km
grens CTR

# Lelystad

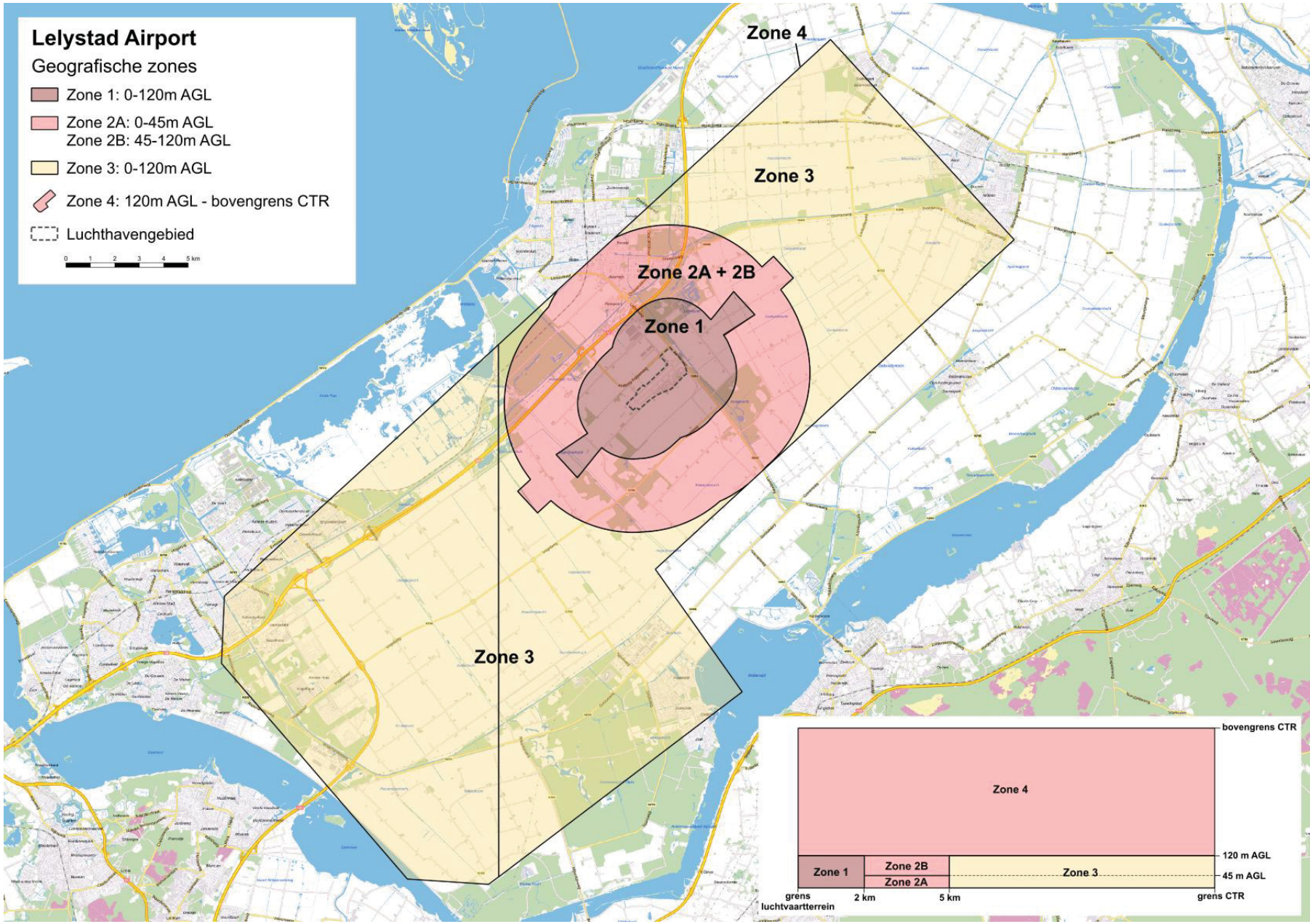
Lelystad Airport
Geografische zones
Zone 1: 0-120m AGL
Zone 2A: 0-45m AGL
Zone 2B: 45-120m AGL
Zone 3: 0-120m AGL
Zone 4: 120m AGL - bovengrens CTR
Luchthavengebied
0 1 2 3 4 5 km
Zone 4
Zone 3
Zone 2A + 2B
Zone 1
Zone 3
bovengrens CTR
Zone 4
120 m AGL
Zone 1
Zone 2B
Zone 2A
Zone 3
45 m AGL
grens luchtvaartterrein
2 km
5 km
grens CTR

# Schiphol

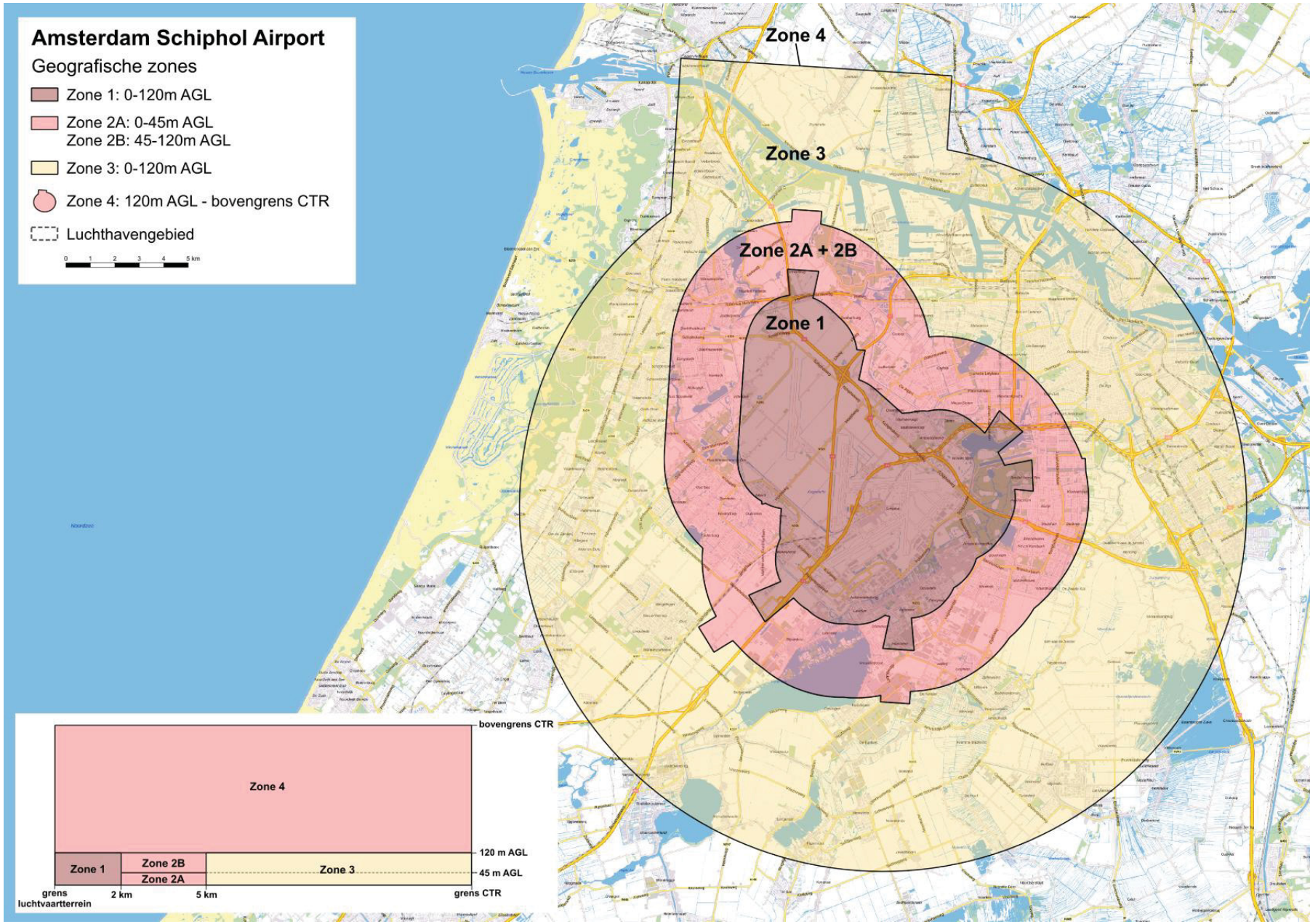
Amsterdam Schiphol Airport
Geografische zones
Zone 1: 0-120m AGL
Zone 2A: 0-45m AGL
Zone 2B: 45-120m AGL
Zone 3: 0-120m AGL
Zone 4: 120m AGL - bovengrens CTR
Luchthavengebied
0 1 2 3 4 5 km
Zone 4
Zone 3
Zone 2A + 2B
Zone 1
bovengrens CTR
Zone 4
Zone 1
Zone 2B
Zone 2A
Zone 3
120 m AGL
45 m AGL
grens luchtvaartterrein
2 km
5 km
grens CTR